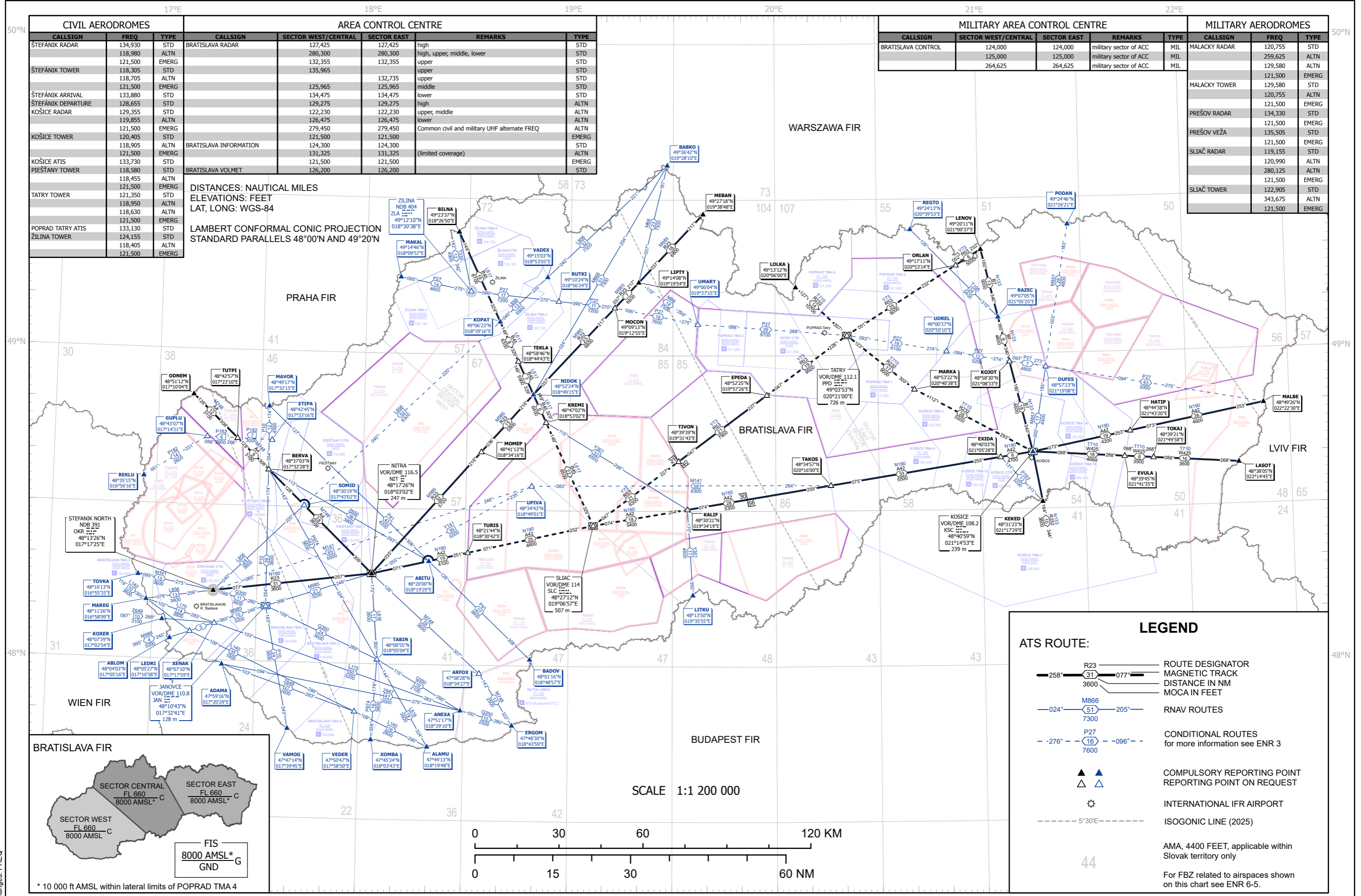


ENROUTE CHART - ICAO /LOWER AIRSPACE = GND - FL 245/

SLOVAK REPUBLIC



CIVIL AERODROMES		
CALLSIGN	FREQ	TYPE
ŠTEFÁNIK RADAR	134,930	STD
	118,980	ALTN
	121,500	EMERG
ŠTEFÁNIK TOWER	118,305	STD
	118,705	ALTN
	121,500	EMERG
ŠTEFÁNIK ARRIVAL	133,880	STD
ŠTEFÁNIK DEPARTURE	128,655	STD
KOŠICE RADAR	129,355	STD
	119,855	ALTN
	121,500	EMERG
KOŠICE TOWER	120,405	STD
	118,905	ALTN
	121,500	EMERG
KOŠICE ATIS	133,730	STD
PIEŠŤANY TOWER	118,580	STD
	118,455	ALTN
	121,500	EMERG
TATRY TOWER	121,350	STD
	118,950	ALTN
	118,630	ALTN
	121,500	EMERG
POPRAD TATRY ATIS	133,130	STD
ŽILINA TOWER	124,155	STD
	118,405	ALTN
	121,500	EMERG

AREA CONTROL CENTRE						
CALLSIGN	SECTOR WEST/CENTRAL	SECTOR EAST	REMARKS	TYPE		
BRATISLAVA RADAR	127,425	127,425	high	STD		
	280,300	280,300	high, upper, middle, lower	STD		
	132,355	132,355	upper	STD		
	135,965	135,965	upper	STD		
	132,735	132,735	upper	STD		
	125,965	125,965	middle	STD		
	134,475	134,475	lower	STD		
	129,275	129,275	high	ALTN		
	122,230	122,230	upper, middle	ALTN		
	126,475	126,475	lower	ALTN		
	279,450	279,450	Common civil and military UHF alternate FREQ	ALTN		
BRATISLAVA INFORMATION	121,500	121,500	(limited coverage)	ALTN		
BRATISLAVA VOLMET	126,200	126,200		STD		

MILITARY AREA CONTROL CENTRE				
CALLSIGN	SECTOR WEST/CENTRAL	SECTOR EAST	REMARKS	TYPE
BRATISLAVA CONTROL	124,000	124,000	military sector of ACC	MIL
	125,000	125,000	military sector of ACC	MIL
	264,625	264,625	military sector of ACC	MIL

MILITARY AERODROMES		
CALLSIGN	FREQ	TYPE
MALACKY RADAR	120,755	STD
	259,625	ALTN
	129,580	ALTN
	121,500	EMERG
MALACKY TOWER	129,580	STD
	120,755	ALTN
	121,500	EMERG
PREŠOV RADAR	134,330	STD
	121,500	EMERG
	135,505	STD
	121,500	EMERG
PREŠOV VEŽA	121,500	EMERG
	119,155	STD
	120,990	ALTN
	280,125	ALTN
	121,500	EMERG
SLIAČ RADAR	119,155	STD
	122,905	STD
	343,675	ALTN
SLIAČ TOWER	121,500	EMERG

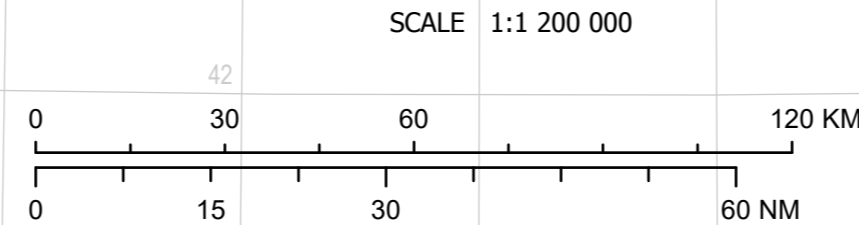
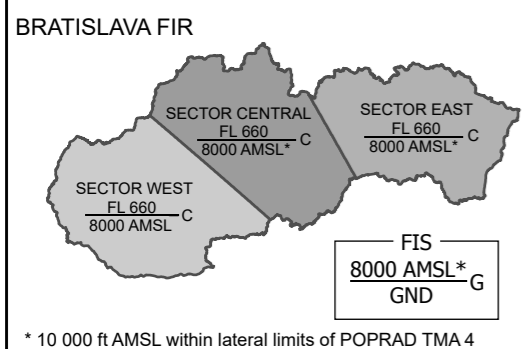
DISTANCES: NAUTICAL MILES  
ELEVATIONS: FEET  
LAT, LONG: WGS-84  
LAMBERT CONFORMAL CONIC PROJECTION  
STANDARD PARALLELS 48°00'N AND 49°20'N

### LEGEND

**ATS ROUTE:**

- R23** — ROUTE DESIGNATOR
- 31** — MAGNETIC TRACK
- 3600** — DISTANCE IN NM
- 3600** — MOCa IN FEET
- M866** — RNAV ROUTES
- 51** — RNAV ROUTES
- 7300** — RNAV ROUTES
- P27** — CONDITIONAL ROUTES
- 16** — CONDITIONAL ROUTES
- 7600** — CONDITIONAL ROUTES
- ▲ ▲** — COMPULSORY REPORTING POINT
- △ △** — REPORTING POINT ON REQUEST
- ✳** — INTERNATIONAL IFR AIRPORT
- — ISOGONIC LINE (2025)
- 44** — AMA, 4400 FEET, applicable within Slovak territory only

For FBZ related to airspaces shown on this chart see ENR 6-5.



Changes: FREQ