AERODROME OBSTACLE CHART - ICAO

TYPE A (OPERATING LIMITATIONS)

PIEŠŤANY
RWY 01/19

MAGNETIC VARIATION 5°E 2020
DIMENSIONS AND ELEVATIONS IN METRES

VERTICAL SCALE
1 : 1 000

RWY 01/19

DECLARED DISTANCES		
RWY 01		RWY 19
2000	TAKE - OFF RUN AVAILABLE	2000
2200	TAKE - OFF DISTANCE AVAILABLE	2060
2000	ACCELERATE STOP DISTANCE AVAILABLE	2000
2000	LANDING DISTANCE AVAILABLE	2000

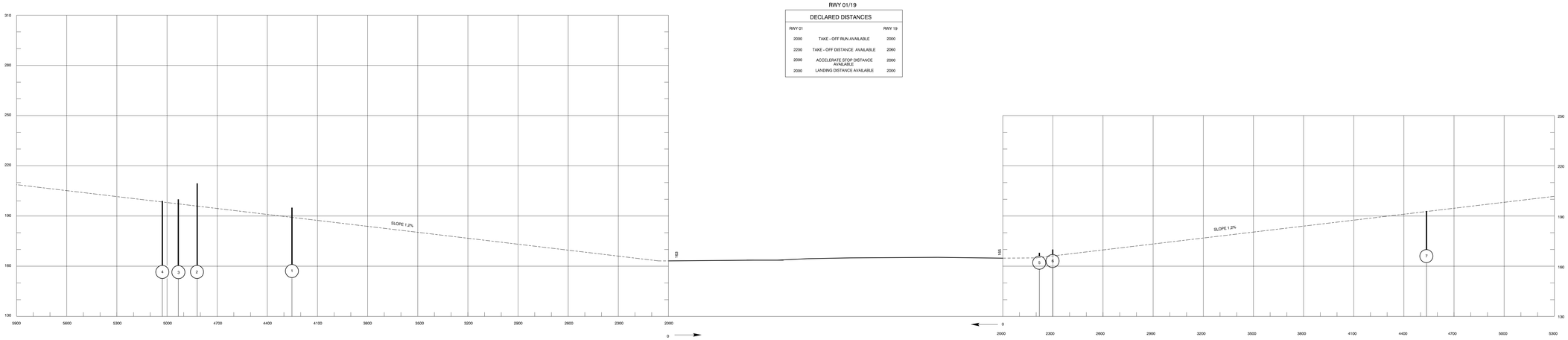

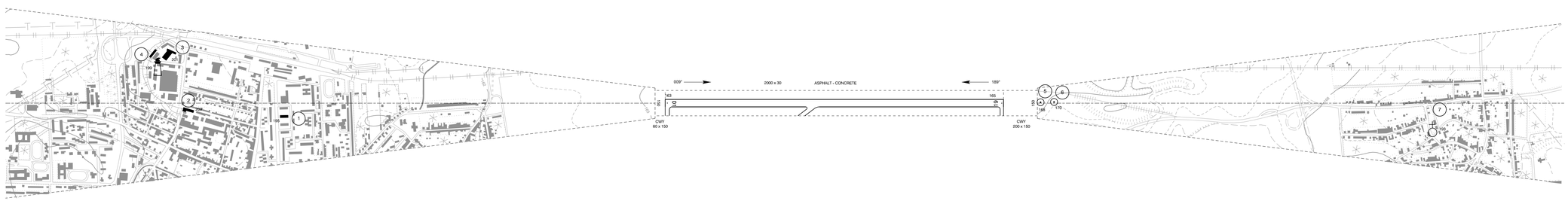

HORIZONTAL SCALE 1 : 10 000
METRES



LEGEND

IDENTIFICATION NUMBER	1
TREE OR SHRUB	
CHIMNEY TOWER	
TOWER SPIRE ANTENNA	
BUILDING	
RAILROAD	
CHURCH	
ROAD	
TRANSMISSION LINE	
CONTOUR	100
HYDROGRAPHY	

ORDER OF ACCURACY

HORIZONTAL	2 m
VERTICAL	1 m

AMENDMENT RECORD		
NO	DATE	ENTERED BY

Topographic base 1986 @ GKÚ ČJ31/ 25-96

ČVBSGIS: www.vi.sk/sbcvbs