

AIRCRAFT PARKING/DOCKING CHART - ICAO

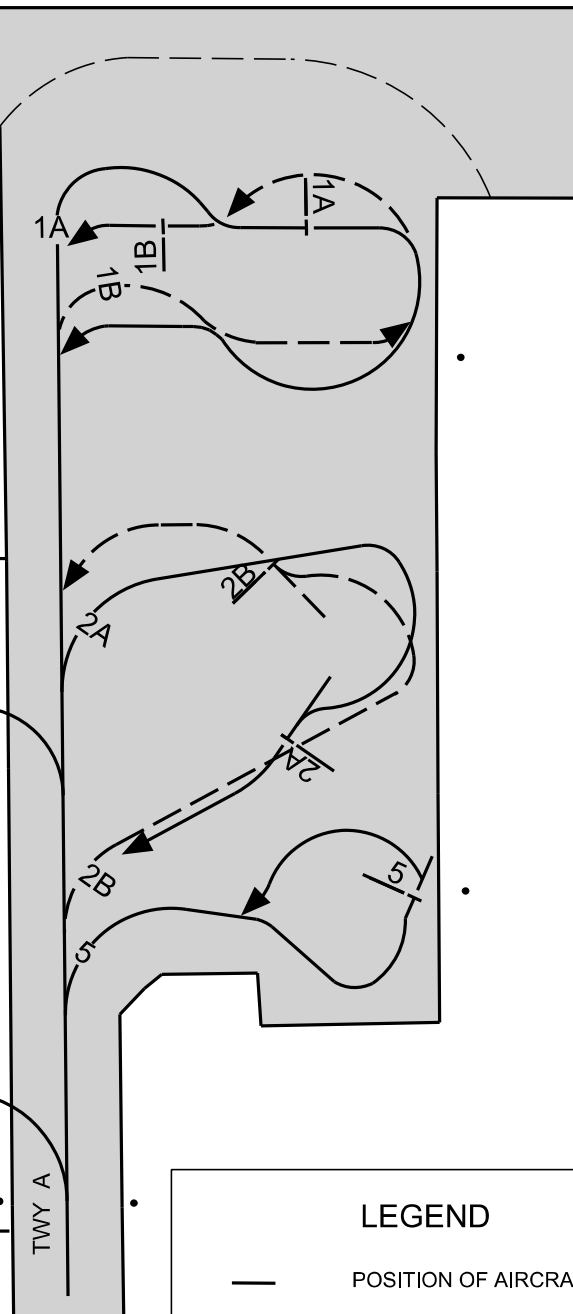
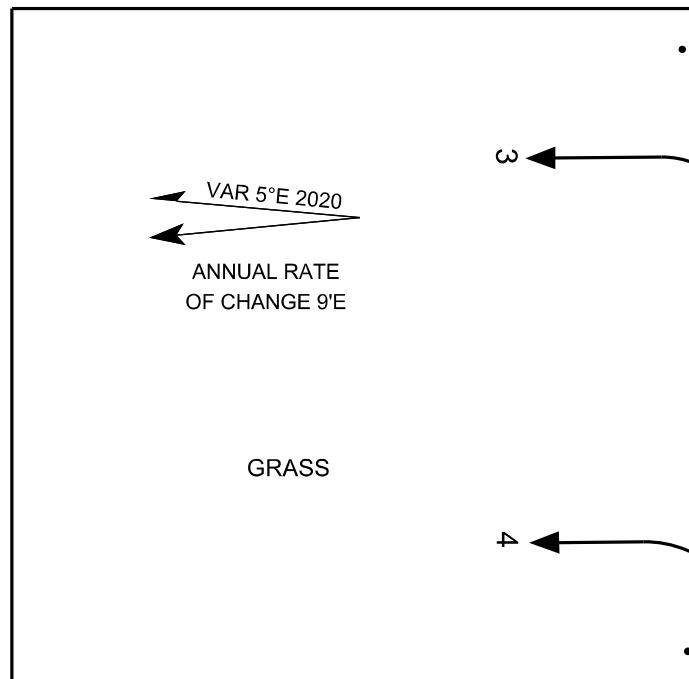
PIEŠŤANY VEŽA/TOWER 118,575(118,45)

APRON ELEV 163 m

LZPP
PIEŠŤANY

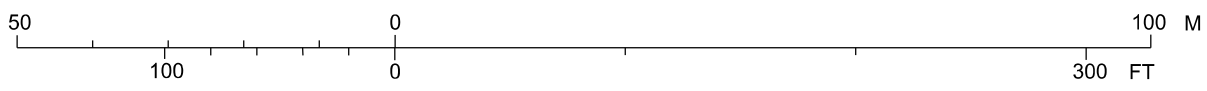
STAND	CRITICAL TYPE
STAND 1A, 1B	B737
STAND 2A, 2B	B735
STAND 3,4	L410
STAND 5	AT45

INS COORDINATES FOR AIRCRAFT STANDS			
1A	48°36'40,97"N	017°49'54,48"E	ACL = 162 m
1B	48°36'41.58"N	017°49'54,56"E	ACL = 162 m
2A	48°36'41,21"N	017°49'51,20"E	ACL = 163 m
2B	48°36'41,21"N	017°49'52,33"E	ACL = 163 m
3	48°36'43,12"N	017°49'51,60"E	ACL = 162 m
4	48°36'43,22"N	017°49'49,12"E	ACL = 163 m
5	48°36'40,71"N	017°49'50,11"E	ACL = 163 m



LEGEND	
	POSITION OF AIRCRAFT STAND
	RED APN SAFETY LINE
	LIGHTING MAST
	DAY MARKING BY YELLOW COLOUR
	TAXIWAY LIGHTS

TAXIWAY	WIDTH	SURFACE	STRENGTH
A	14,5 m	concrete/ asphalt	PCN 19/F/B/X/T
APRON		concrete	PCN 35/R/B/X/T



CHANGES: TWY A width