AERODROME OBSTACLE CHART - ICAO
TYPE A (OPERATING LIMITATIONS)

KOŠICE
RWY 01/19

MAGNETIC DECLINATION/ANNUAL CHANGE 4°E 2020
DIMENSIONS AND ELEVATIONS IN METRES

VERTICAL SCALE
1 : 1 000

RWY 01/19

DECLARED DISTANCES

RWY 01		RWY 19
3100	TAKE - OFF RUN AVAILABLE	3100
3300	TAKE - OFF DISTANCE AVAILABLE	3400
3100	ACCELERATE STOP DISTANCE AVAILABLE	3100
3100	LANDING DISTANCE AVAILABLE	3100

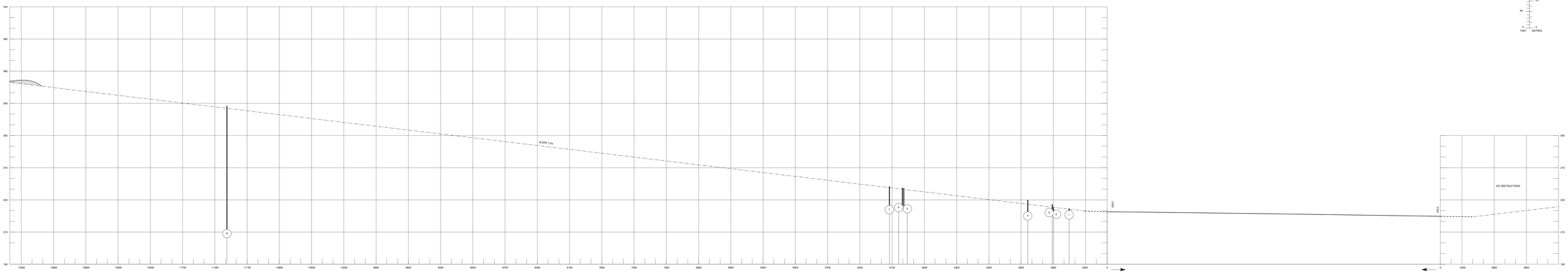

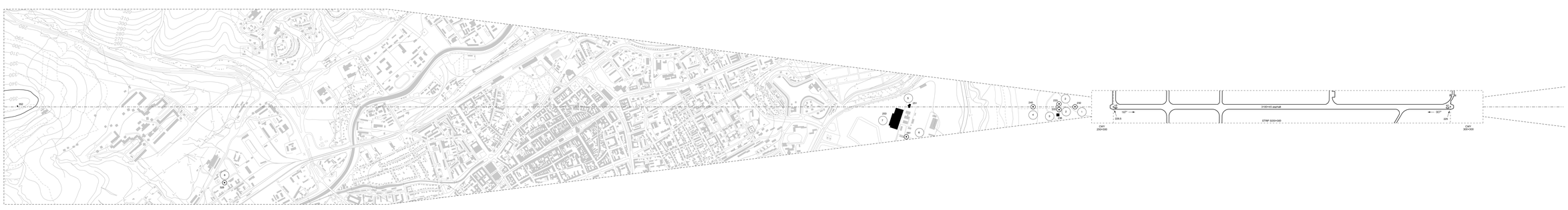

HORIZONTAL SCALE 1 : 10 000
METRES



LEGEND

IDENTIFICATION NUMBER	1
TREE OR SHRUB	
TOWER, SPIRE, ANTENNA, CHIMNEY	LOC
BUILDING	
CHURCH	
RAILROAD	
ROAD	
TRANSMISSION LINE	
CONTOUR	
TERRAIN PENETRATING OBSTRUCTION PLANE	
HYDROGRAPHY	

ORDER OF ACCURACY

HORIZONTAL	2 m
VERTICAL	1 m

AMENDMENT RECORD

NO	DATE	ENTERED BY

Topographic base 1986 GKÚ 6.31.25-96

LETOVÉ PREVÁDZKOVÉ SLUŽBY SLOVENSKEJ REPUBLIKY, štátny podnik

AIRAC AIP AMDT 254